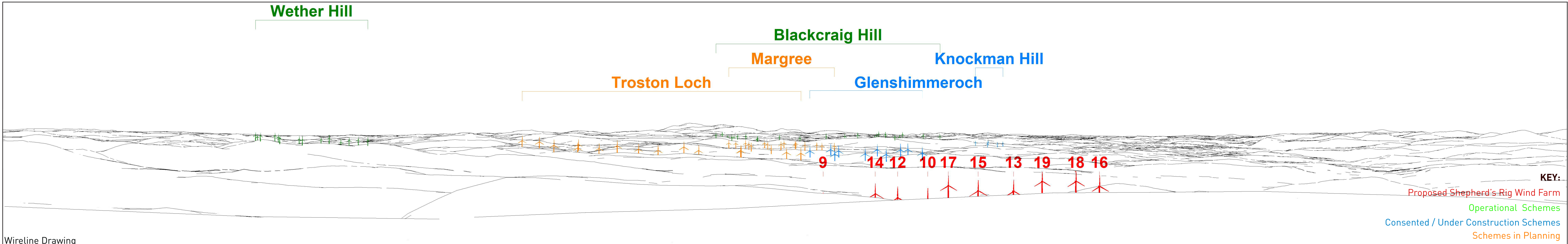


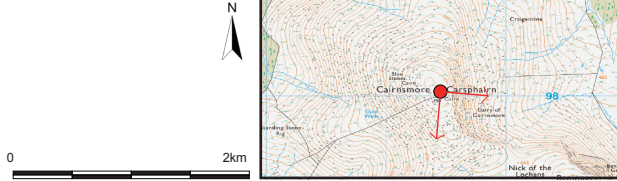


Baseline Photograph



Wireline Drawing

AEI Figure 8.50 (sheet A)
Viewpoint 14: Cairnsmore of Carsphairn
 SHEPHERD'S RIG WIND FARM

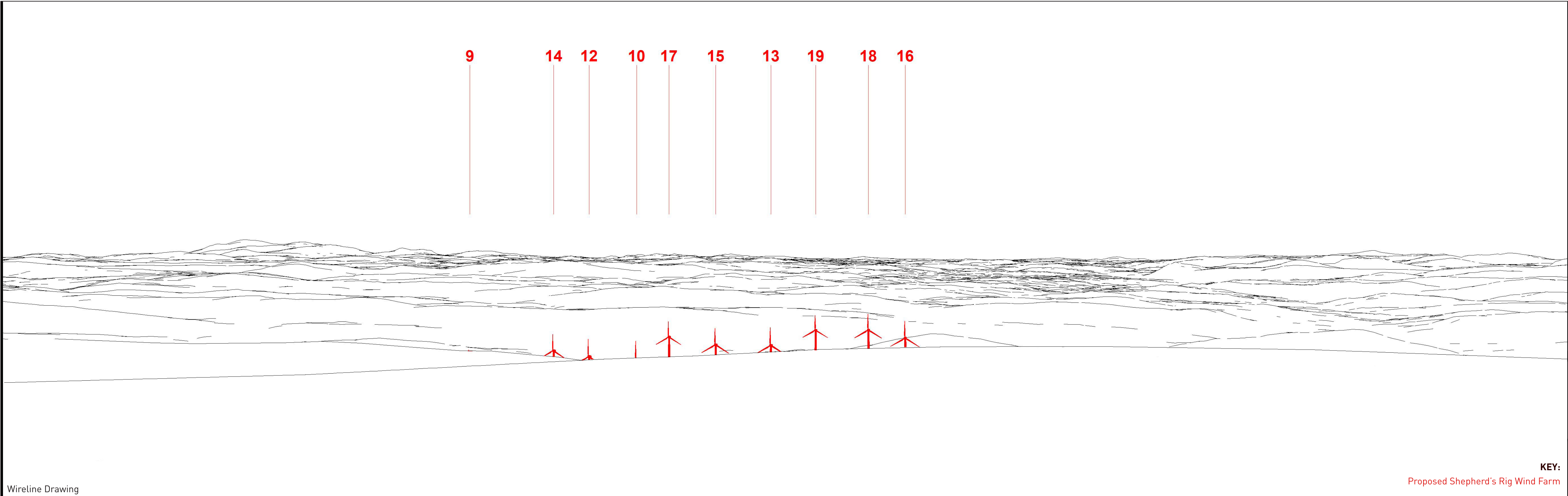


Viewpoint Information
 OS Reference: E 259459 N 597979
 Ground level: 794m (AOD)

Distance to nearest turbine: 3420m (T1)
Bearing to centre of photograph: 140.35°

Angle of view: 90° (cylindrical)
Principal distance: 500mm

Camera: Canon EOS 5D Mark III
Lens: 50mm Fixed Focal Lens
Height: 1.5m
Date & Time: 07/06/2018 11:20

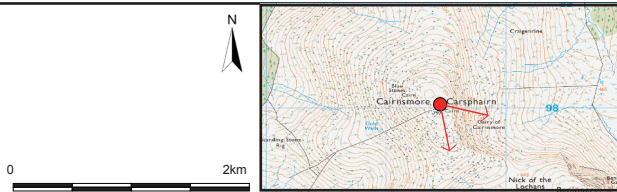


Wireline Drawing

KEY:

Proposed Shepherd's Rig Wind Farm

AEI Figure 8.50 (sheet B)
Viewpoint 14: Cairnsmore of Carsphairn
 SHEPHERD'S RIG WIND FARM



Viewpoint Information
 OS Reference: E 259459 N 597979
 Ground level: 794m (AOD)

Distance to nearest turbine: 3420m (T1)
Bearing to centre of photograph: 154°

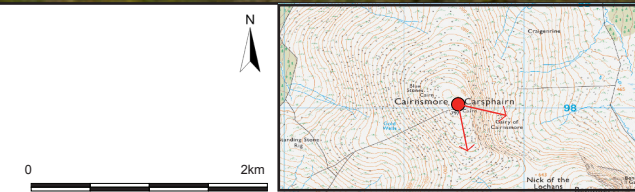
Angle of view: 53.5° (planar)
Principal distance: 812.5mm
Paper size: 841 x 297 mm (half A1)
Correct printed image size: 820 x 260mm

Camera: Canon EOS 5D Mark III
Lens: 50mm Fixed Focal Lens
Height: 1.5m
Date & Time: 07/06/2018 11:20



Photomontage (showing baseline with proposed scheme only)

AEI Figure 8.50 (sheet C)
Viewpoint 14: Cairnsmore of Carsphairn
SHEPHERD'S RIG WIND FARM



Viewpoint Information
OS Reference: E 259459 N 597979
Ground level: 794m (AOD)

Distance to nearest turbine: 3420m (T1)
Bearing to centre of photograph: 154°

Angle of view: 53.5° (planar)
Principal distance: 812.5mm
Paper size: 841 x 297 mm (half A1)
Correct printed image size: 820 x 260mm

Camera: Canon EOS 5D Mark III
Lens: 50mm Fixed Focal Lens
Height: 1.5m
Date & Time: 07/06/2018 11:20